

Hampshire Water Transfer and Water Recycling Project Environmental Statement – Figure 18.1 Local highway network

VOLUME NUMBER: 6

PLANNING INSPECTORATE SCHEME NUMBER: WA010002

APPLICATION DOCUMENT REFERENCE: 6.3

APFP REGULATION: 5(2)(a)

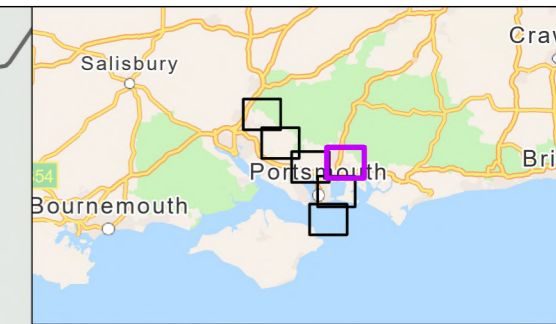
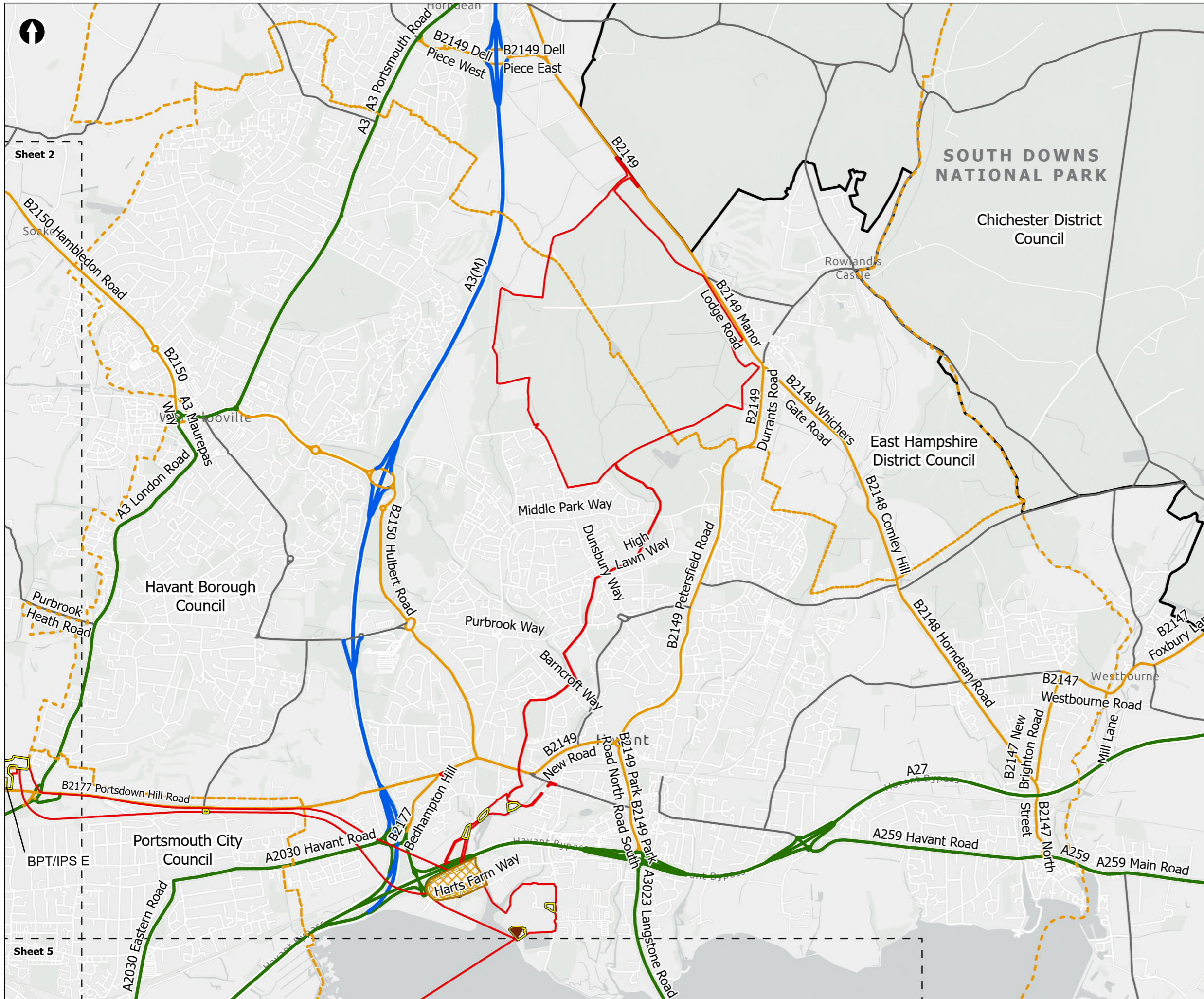
May 2026

Version 0



from
**Southern
Water** 

The Southern Water logo consists of the words 'Southern' and 'Water' stacked vertically in a blue, sans-serif font. To the right of the text is a graphic of three stylized, wavy blue lines representing water.



- Order Limits
 - Sheet Extent Boxes 1:30K
 - National Parks
 - Local planning authorities
 - Construction compounds
 - Water Recycling Plant Site
 - Limits of Deviation for Budds Farm Pumping Station
- Traffic and Transport**
- OS Open Roads***
- Motorway
 - A Road
 - B Road
 - Classified Unnumbered
- Above Ground Plant**
- Break Pressure Tank & Intermediate Pumping Station

*Labels on the map represent notable local links

Coordinate system: British National Grid; Datum: OSGB 1936
 Data sources: © Crown copyright and database rights 2026 Ordnance Survey 0100031673. Sources: Esri, TomTom, Garmin, FAO, NOAA, USGS, © OpenStreetMap contributors, and the GIS User Community

Copyright Department for Transport Copyright. Contains Department for Transport data Copyright Crown Copyright and database rights 2026.

PROJECT TITLE
 Hampshire Water Transfer and Water Recycling Project




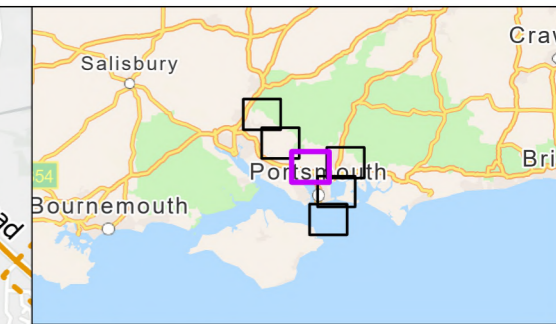
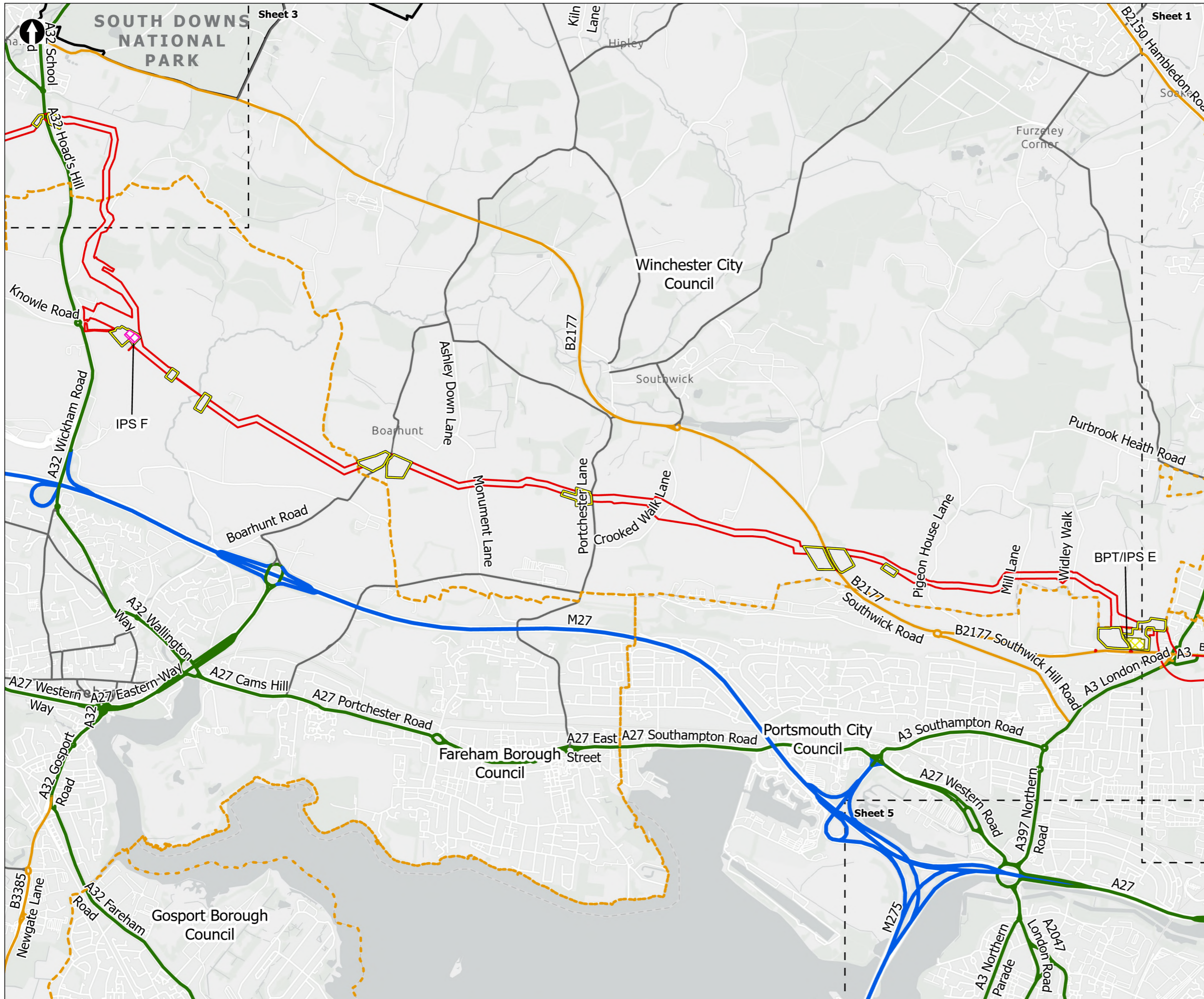
Figure 18.1
 Local highway network
 Sheet 1 of 6

Drawn DL	GIS Checked MW	Checked MP	Approved AK
Scale at A3 1:30,000	Status Final	Revision 05	Security STD

Drawing Number
PC5223-RHD-ES-ZZ-D-Z-0018

© Southern Water 2026
 This document is issued for the party which commissioned it and for specific purposes connected with the captioned project only. It should not be relied upon by any other party or used for any other purpose. We accept no responsibility for the consequences of this document being relied upon by any other party, or being used for any other purpose, or containing any error or omission which is due to an error or omission in data supplied to us by other parties.





- Order Limits
 - Sheet Extent Boxes 1:30K
 - National Parks
 - Local planning authorities
 - Construction compounds
- Traffic and Transport**
- OS Open Roads***
- Motorway
 - A Road
 - B Road
 - Classified Unnumbered
- Above Ground Plant**
- Break Pressure Tank & Intermediate Pumping Station
 - Intermediate Pumping Station

*Labels on the map represent notable local links

Coordinate system: British National Grid; Datum: OSGB 1936
 Data sources: © Crown copyright and database rights 2026 Ordnance Survey 0100031673. Sources: Esri, TomTom, Garmin, FAO, NOAA, USGS, © OpenStreetMap contributors, and the GIS User Community

Copyright Department for Transport Copyright. Contains Department for Transport data Copyright Crown Copyright and database rights 2026.

PROJECT TITLE
 Hampshire Water Transfer and Water Recycling Project





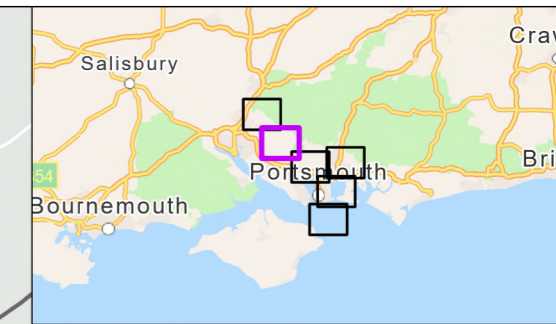
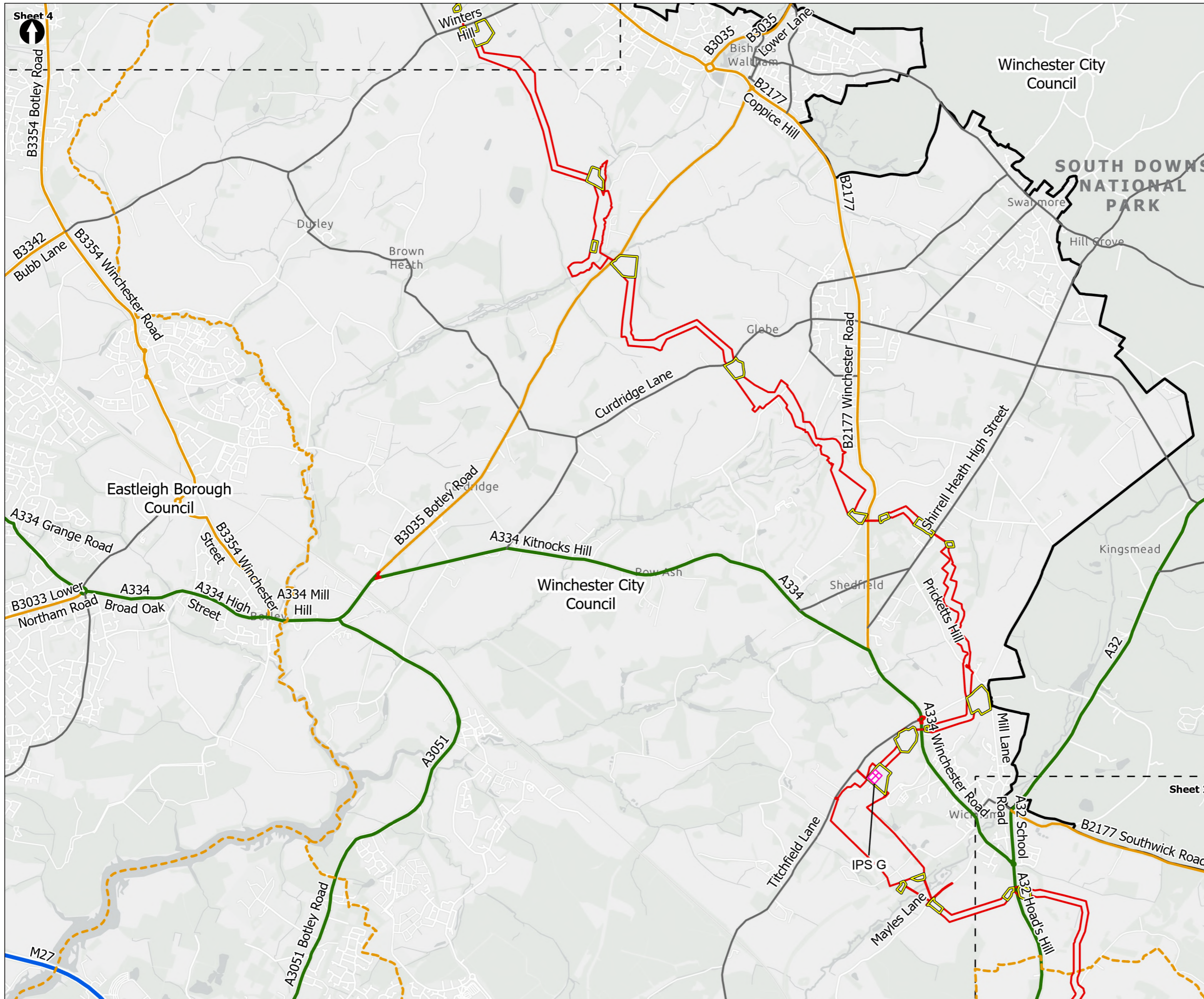
Figure 18.1
 Local highway network
 Sheet 2 of 6

Drawn DL	GIS Checked MW	Checked MP	Approved AK
Scale at A3 1:30,000	Status Final	Revision 05	Security STD

Drawing Number
PC5223-RHD-ES-ZZ-D-Z-0018

© Southern Water 2026
 This document is issued for the party which commissioned it and for specific purposes connected with the captioned project only. It should not be relied upon by any other party or used for any other purpose. We accept no responsibility for the consequences of this document being relied upon by any other party, or being used for any other purpose, or containing any error or omission which is due to an error or omission in data supplied to us by other parties.





- Order Limits
 - Sheet Extent Boxes 1:30K
 - National Parks
 - Local planning authorities
 - Construction compounds
- Traffic and Transport**
- OS Open Roads***
- Motorway
 - A Road
 - B Road
 - Classified Unnumbered
- Above Ground Plant**
- Intermediate Pumping Station

*Labels on the map represent notable local links

Coordinate system: British National Grid; Datum: OSGB 1936
 Data sources: © Crown copyright and database rights 2026 Ordnance Survey 0100031673. Sources: Esri, TomTom, Garmin, FAO, NOAA, USGS, © OpenStreetMap contributors, and the GIS User Community

Copyright Department for Transport Copyright. Contains Department for Transport data Copyright Crown Copyright and database rights 2026.


PROJECT TITLE
 Hampshire Water Transfer and Water Recycling Project

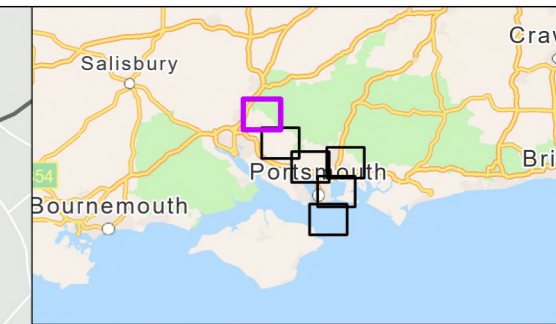
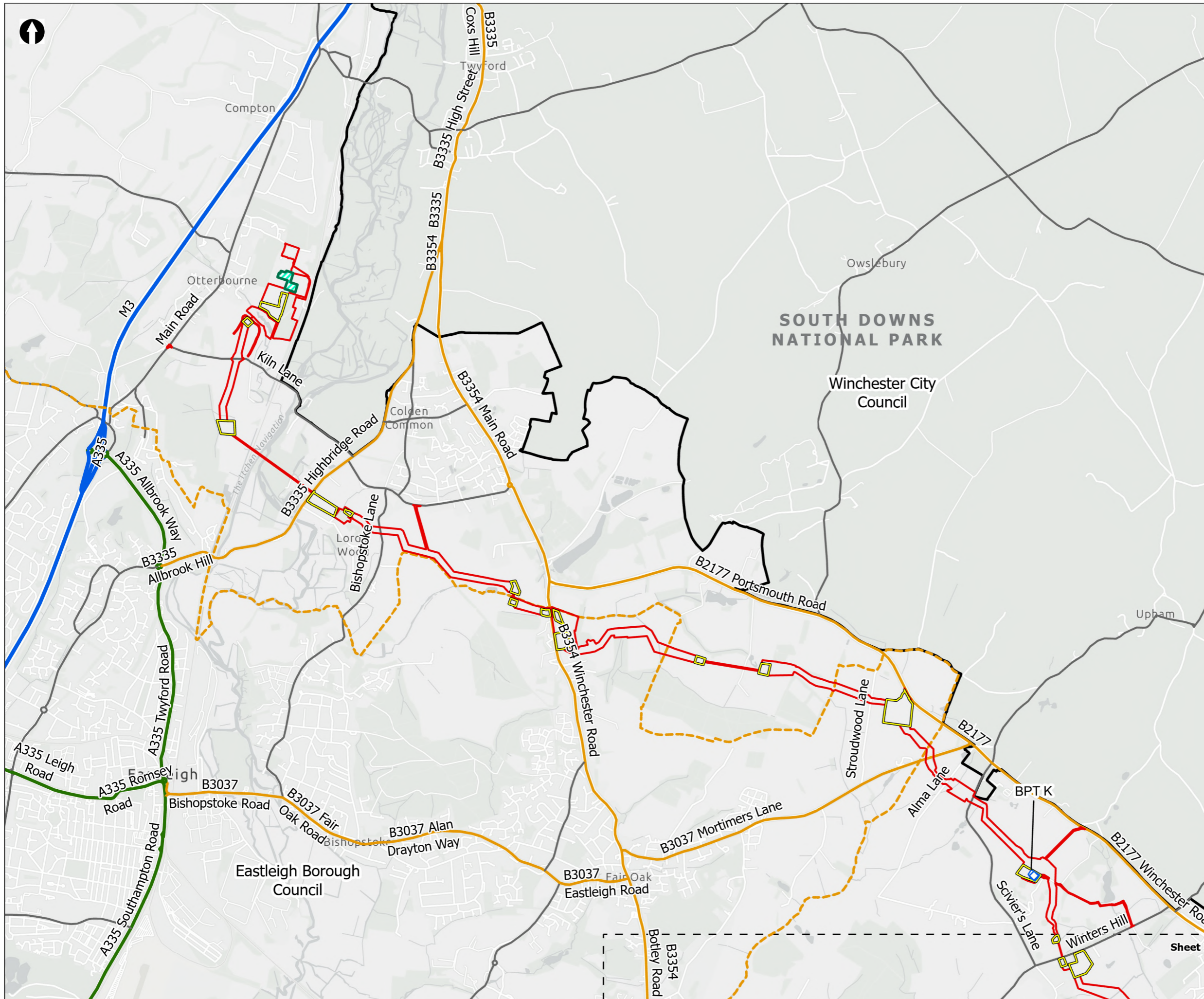


Figure 18.1
 Local highway network
 Sheet 3 of 6

Drawn DL	GIS Checked MW	Checked MP	Approved AK
Scale at A3 1:30,000	Status Final	Revision 05	Security STD

Drawing Number
PC5223-RHD-ES-ZZ-D-Z-0018





- Order Limits
- Sheet Extent Boxes 1:30K
- National Parks
- Local planning authorities
- Construction compounds
- Limits of Deviation for Otterbourne INNS Treatment Plant
- Traffic and Transport**
- OS Open Roads***
- Motorway
- A Road
- B Road
- Classified Unnumbered
- Above Ground Plant**
- Break Pressure Tank

*Labels on the map represent notable local links

Coordinate system: British National Grid; Datum: OSGB 1936
 Data sources: © Crown copyright and database rights 2026 Ordnance Survey 0100031673. Sources: Esri, TomTom, Garmin, FAO, NOAA, USGS, © OpenStreetMap contributors, and the GIS User Community

Copyright Department for Transport Copyright. Contains Department for Transport data Copyright Crown Copyright and database rights 2026.


PROJECT TITLE
 Hampshire Water Transfer and Water Recycling Project



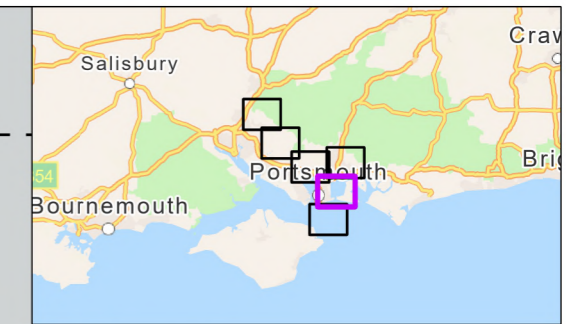
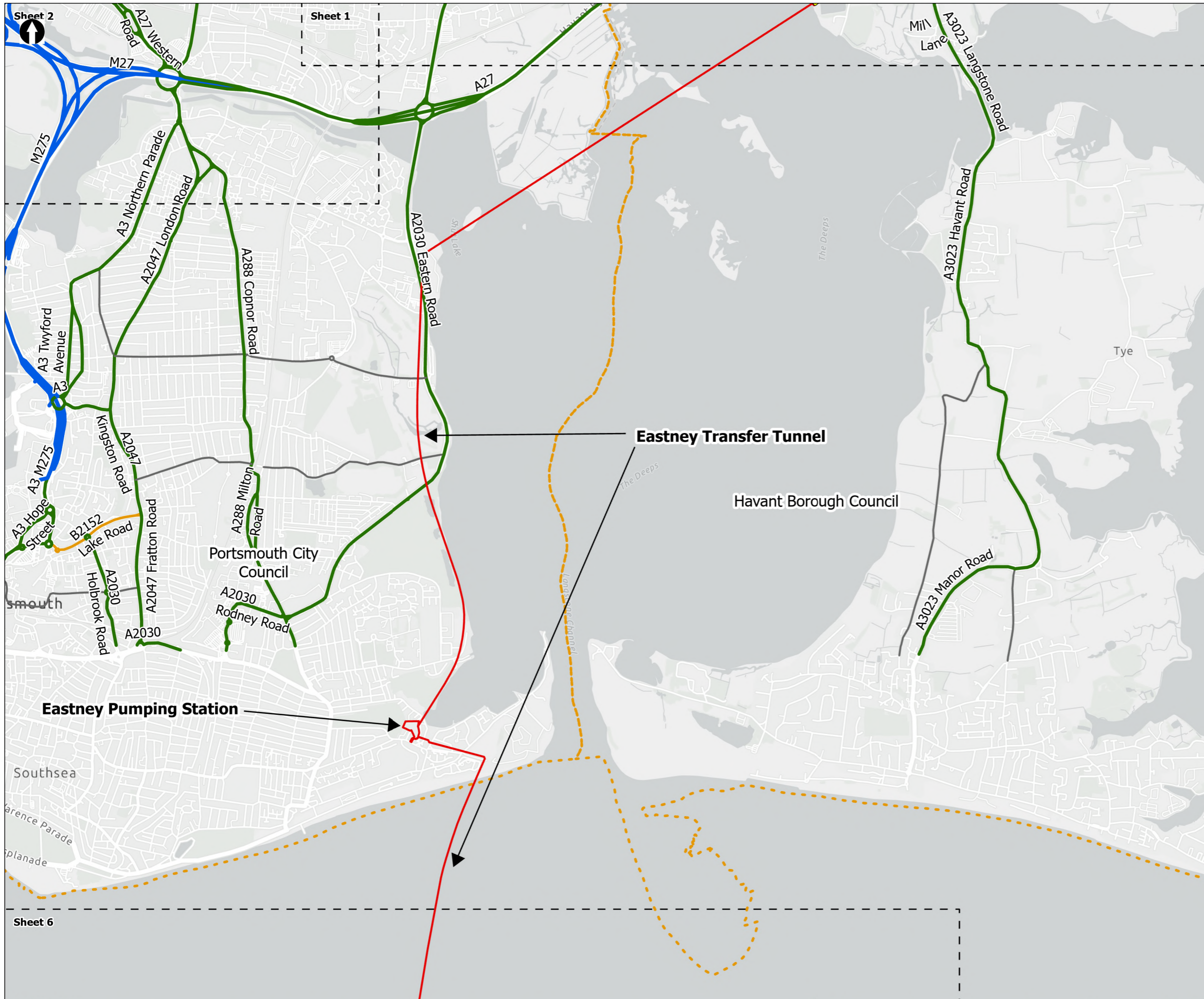
Figure 18.1
 Local highway network
 Sheet 4 of 6

Drawn DL	GIS Checked MW	Checked MP	Approved AK
Scale at A3 1:30,000	Status Final	Revision 05	Security STD

© Southern Water 2026
 This document is issued for the party which commissioned it and for specific purposes connected with the captioned project only. It should not be relied upon by any other party or used for any other purpose.
 We accept no responsibility for the consequences of this document being relied upon by any other party, or being used for any other purpose, or containing any error or omission which is due to an error or omission in data supplied to us by other parties.



Drawing Number
 PC5223-RHD-ES-ZZ-D-Z-0018



Order Limits

Sheet Extent Boxes 1:30K

Local planning authorities

Construction compounds

Limits of Deviation for Budds Farm Pumping Station

Traffic and Transport

OS Open Roads*

- Motorway
- A Road
- B Road
- Classified Unnumbered

*Labels on the map represent notable local links

Coordinate system: British National Grid; Datum: OSGB 1936
 Data sources: © Crown copyright and database rights 2026 Ordnance Survey 0100031673. Sources: Esri, TomTom, Garmin, FAO, NOAA, USGS, © OpenStreetMap contributors, and the GIS User Community

Copyright Department for Transport Copyright. Contains Department for Transport data Copyright Crown Copyright and database rights 2026.


PROJECT TITLE
 Hampshire Water Transfer and Water Recycling Project



Figure 18.1
 Local highway network
 Sheet 5 of 6

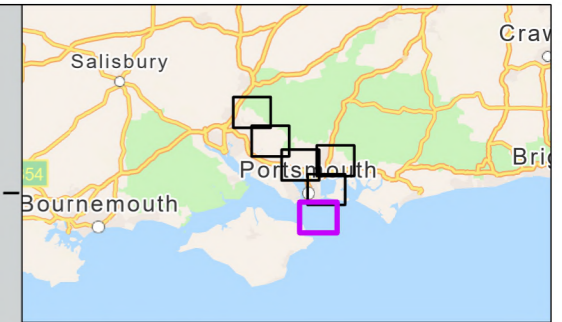
Drawn DL	GIS Checked MW	Checked MP	Approved AK
Scale at A3 1:30,000	Status Final	Revision 05	Security STD

Drawing Number
PC5223-RHD-ES-ZZ-D-Z-0018

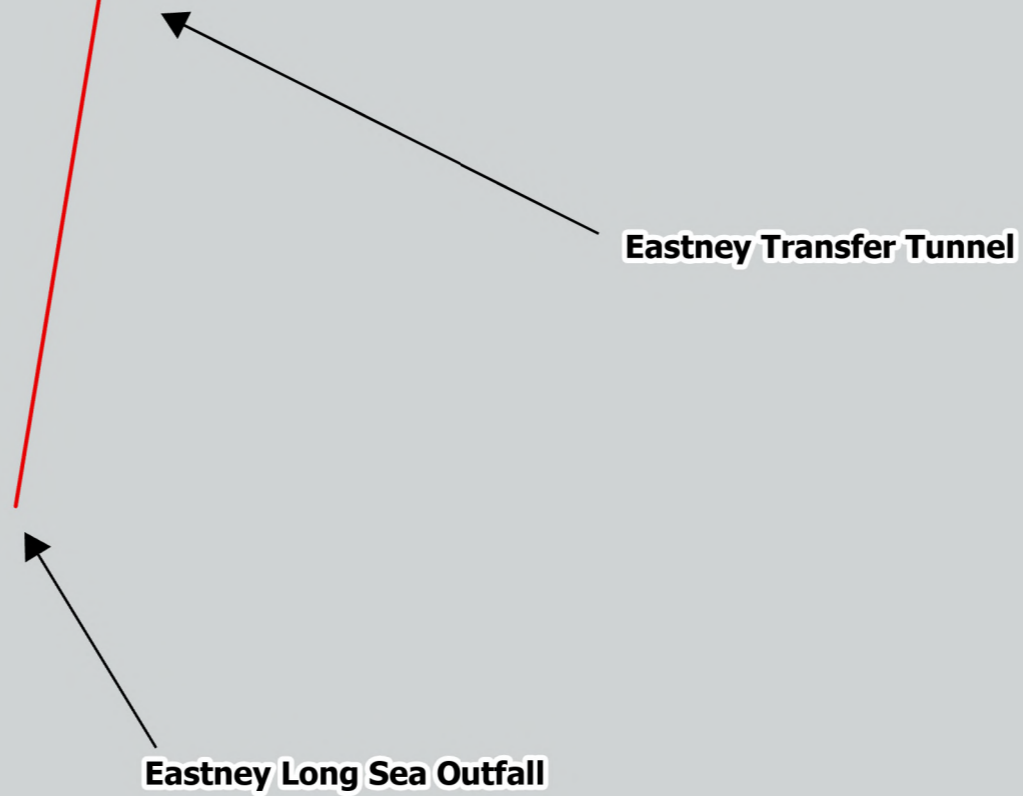




Sheet 5



- Order Limits
- Sheet Extent Boxes 1:30K
- Local planning authorities



*Labels on the map represent notable local links

Coordinate system: British National Grid; Datum: OSGB 1936
 Data sources: © Crown copyright and database rights 2026 Ordnance Survey 0100031673. Sources: Esri, TomTom, Garmin, FAO, NOAA, USGS, © OpenStreetMap contributors, and the GIS User Community

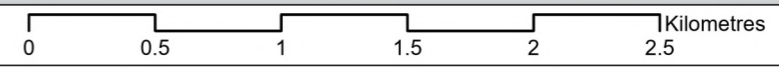
Copyright Department for Transport Copyright. Contains Department for Transport data Copyright Crown Copyright and database rights 2026.

PROJECT TITLE
Hampshire Water Transfer and Water Recycling Project



Figure 18.1
Local highway network
 Sheet 6 of 6

Drawn DL	GIS Checked MW	Checked MP	Approved AK
Scale at A3 1:30,000	Status Final	Revision 05	Security STD



Drawing Number
PC5223-RHD-ES-ZZ-D-Z-0018